


Urgent. Hard copy is sent by post.

Mr Joseph G Garabette B.Sc. C. Bio. Chem. Eng. UCL. Lon.

Email [REDACTED]
18/05/2020



licensing@southampton.gov.uk
C.c. Ms Tricia Young Licensing Officer
Southampton and Eastleigh Licensing Partnership
Southampton City Council
Civic Centre
Southampton SO14 7LY

Ref: Response to notification

Your Ref: 2020/01040/01SPRN

Fremantle Supermarket, 79 Park Road, Southampton SO15 3DD

Dear Licensing Committee

Enclosed please find Exhibits A-D identifying the approximate distances from the Fremantle Supermarket as briefly explained on each of the exhibits A-D.

Exhibit A shows the distance from 79 Park Road to 34 Blenheim Avenue is 1.9 miles - **Supporting Representation** of Mr Aftaab Deader.

Mr Aftaab Deader is a local resident within walking distance of the premises and a member of the local community.

Exhibit B shows the distance from 79 Park Road to 41 Atherley Road is 0.4 miles **Supporting Representation** Mr Mohammad Farooq. Mr Farooq is a local resident within easy walking distance of the premises, and a member of the local community.

Exhibit C shows the distance from 79 Park Road to 67 Westering Romsey is 7.4 Miles **Mr B R Girdleston, who is not a local resident, lives 2 hours 38 minutes walk to these premises (not a local resident).**

Representation of Mr B R Girdleston is not a local resident, or part of the local community.

Exhibit D shows the distance from 79 Park Road to 40 Arun Road West End far from the premises. Mr P Crook lives in West End, 4.6 miles away and it would take him 1 hour 39 minutes to walk to the Premises. Mr P Crook is not a local resident.

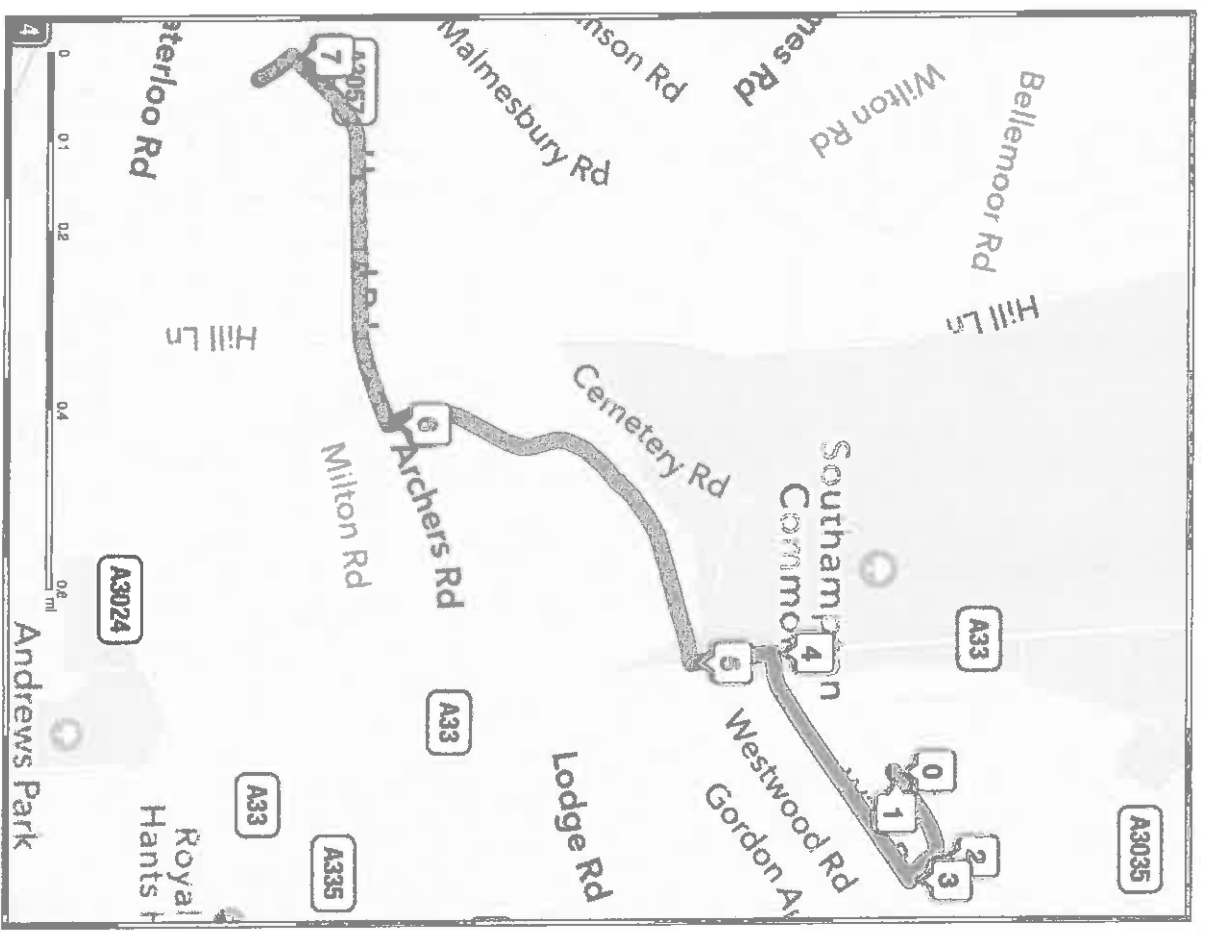
Representation of Mr P Crook is not a local resident, or part of the local community.

Thanking you in anticipation

Joseph G Garabette.
@Licensing Manager Exhibits A-D



1.9 mi
42 minutes



Proceed to Blenheim Avenue

1



In 240 yd,
Take a right on Brookvale Road

2



In 90 yd (3 mins),
Take a right on Winn Road

3



In 0.4 mi (2 mins),
Take a left on The Avenue

4



In 200 yd (8 mins),
Take a right on Northlands Road

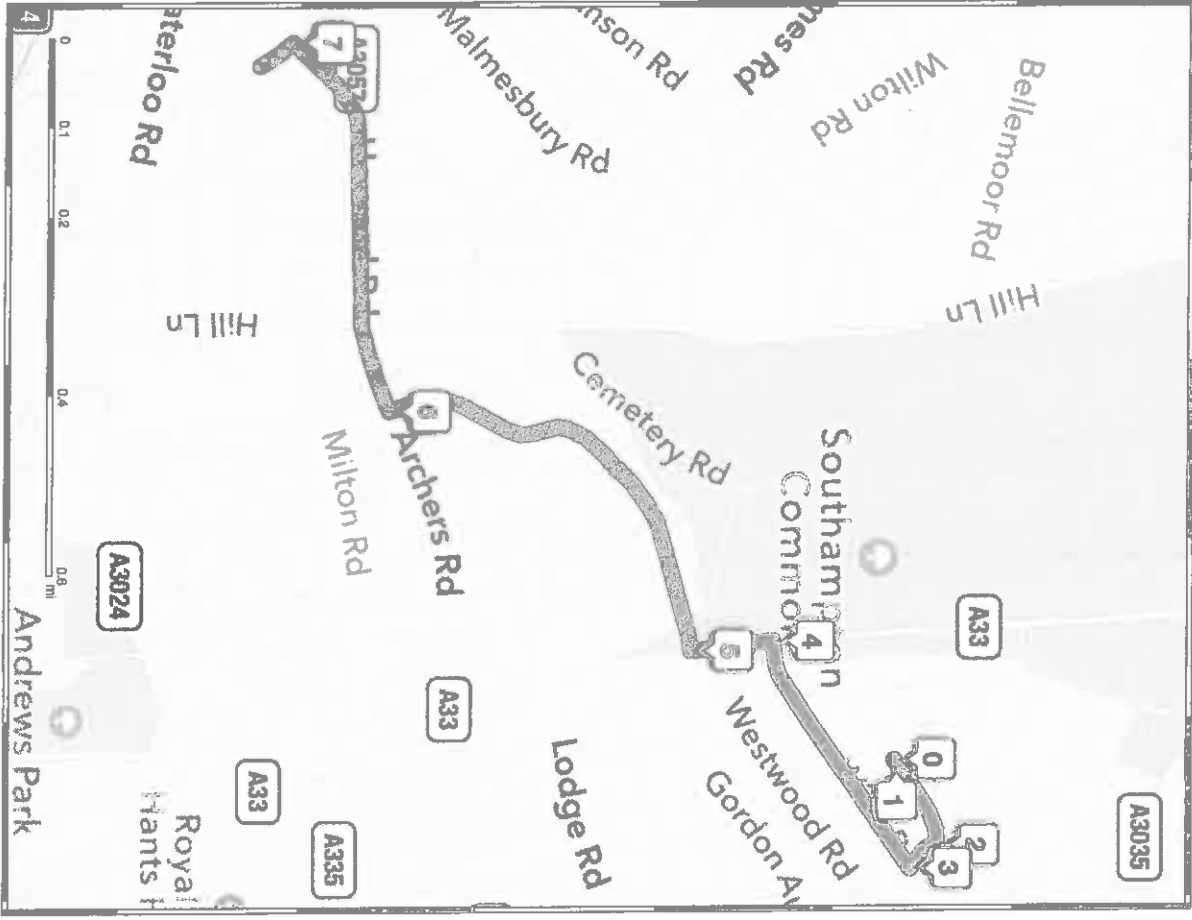
34 Blenheim Avenue

79 Park Road

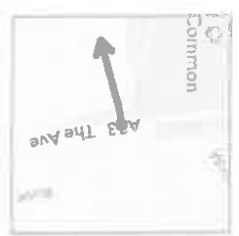
SUPPORTING - MR ACTAAS DEADER
RESIDENT



1.9 mi
42 minutes



5



In 0.6 mi (3 mins),
Take a right on Archers Road

6



In 0.6 mi (14 mins),
Take a left on Park Road

7



In 100 yd (13 mins),
The destination is on your left

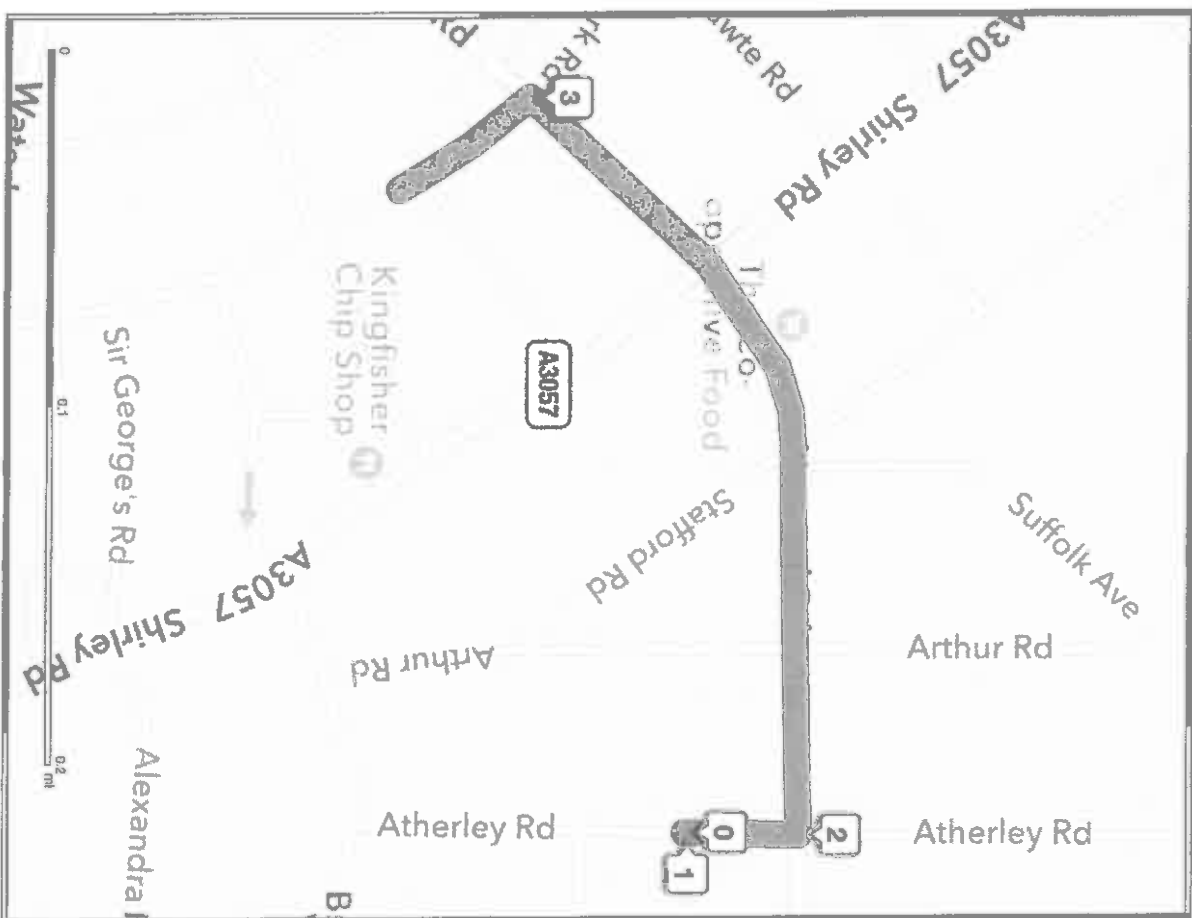
34 Blenheim Avenue

79 Park Road



0.4 mi
9 minutes

EXHIBIT-B



Proceed to Atherley Road

1



In 70 yd,
Take a left on Howard Road

2



In 0.3 mi (1 min),
Take a left on Park Road



In 100 yd (7 mins),
The destination is on your left

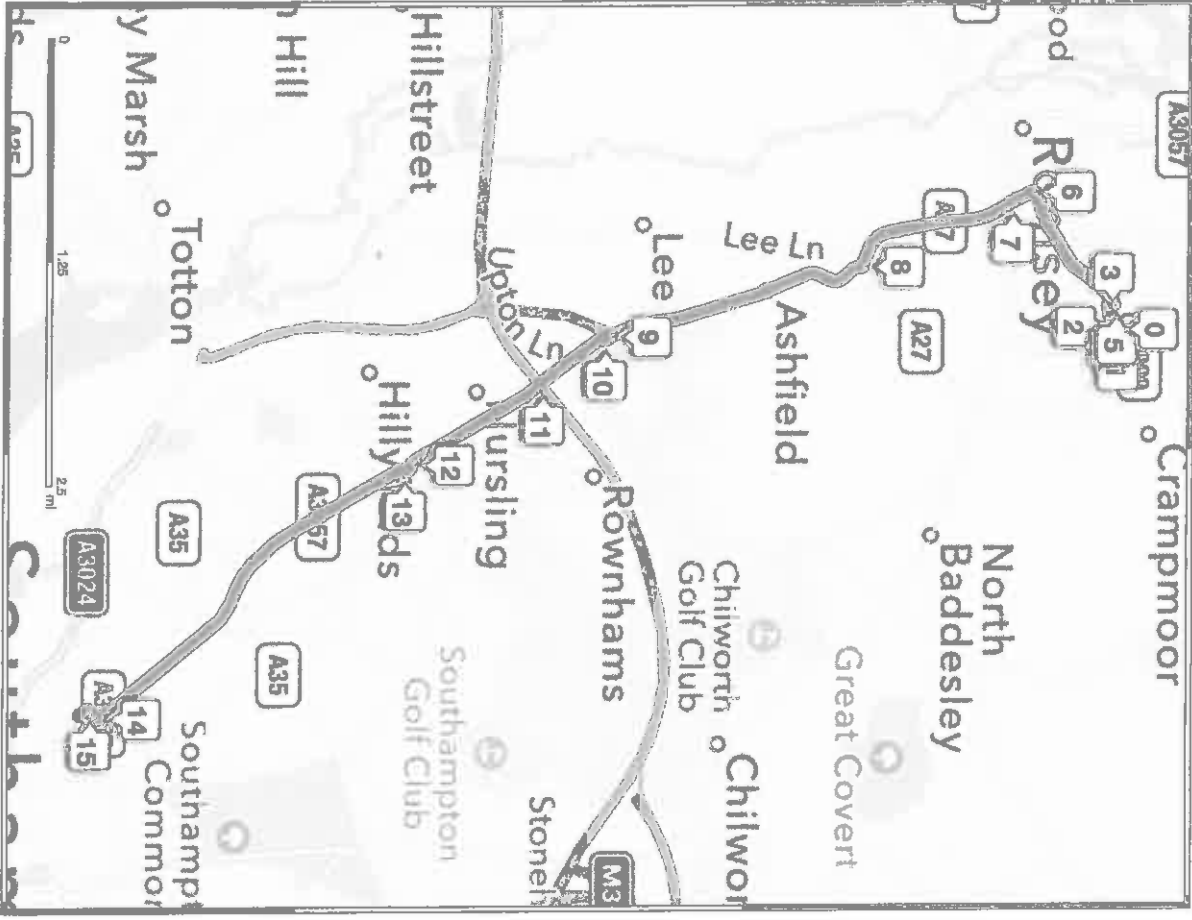
41 Atherley Road

79 Park Road

SUPPORTING - MR MUHAMMAD FAROOQ
RESIDENT



7.4 mi
2 hours 38 minutes




Proceed to Westering



1
In 30 yd,
Take a right on Westering



2
In 160 yd (1 min),
Take a right on Saint Blaize
Road



3
In 80 yd (2 mins),
Take a right on Viney Avenue



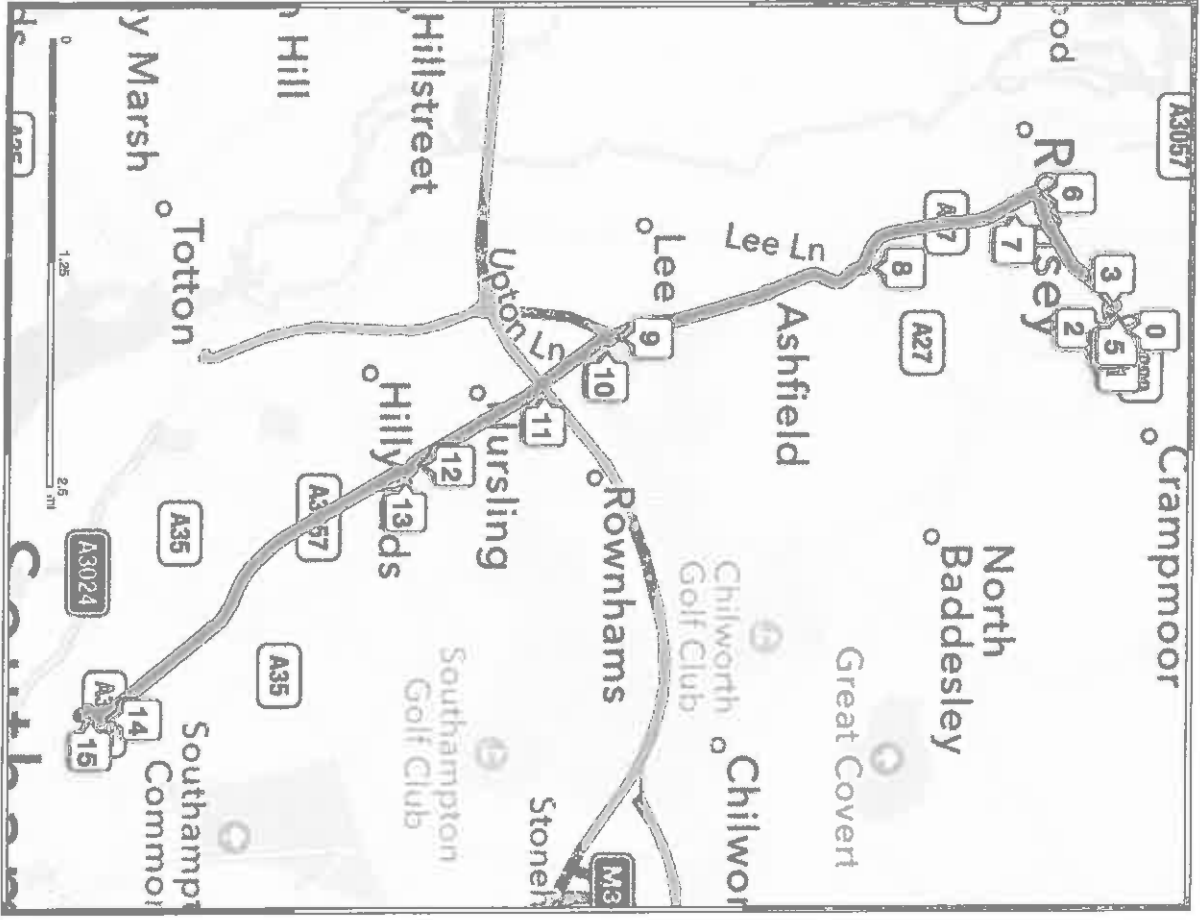
4
In 70 yd (1 min),
Take a left on Winchester Hill



67 Westering
79 Park Road
B. R. CIRDKESTONE



7.4 mi
2 hours 38 minutes



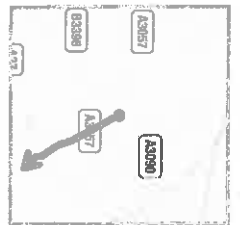
67 Westering
79 Park Road

5



In 0.8 mi (1 min),
Exit the roundabout onto
Southampton Road

6



In 230 yd (18 mins),
Continue onto Southampton
Road

7



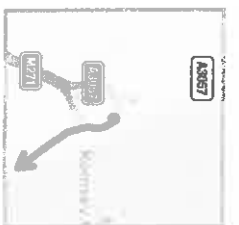
In 1.0 mi (3 mins),
Exit the roundabout onto A3057

8



In 1.5 mi (21 mins),
Continue onto A3057

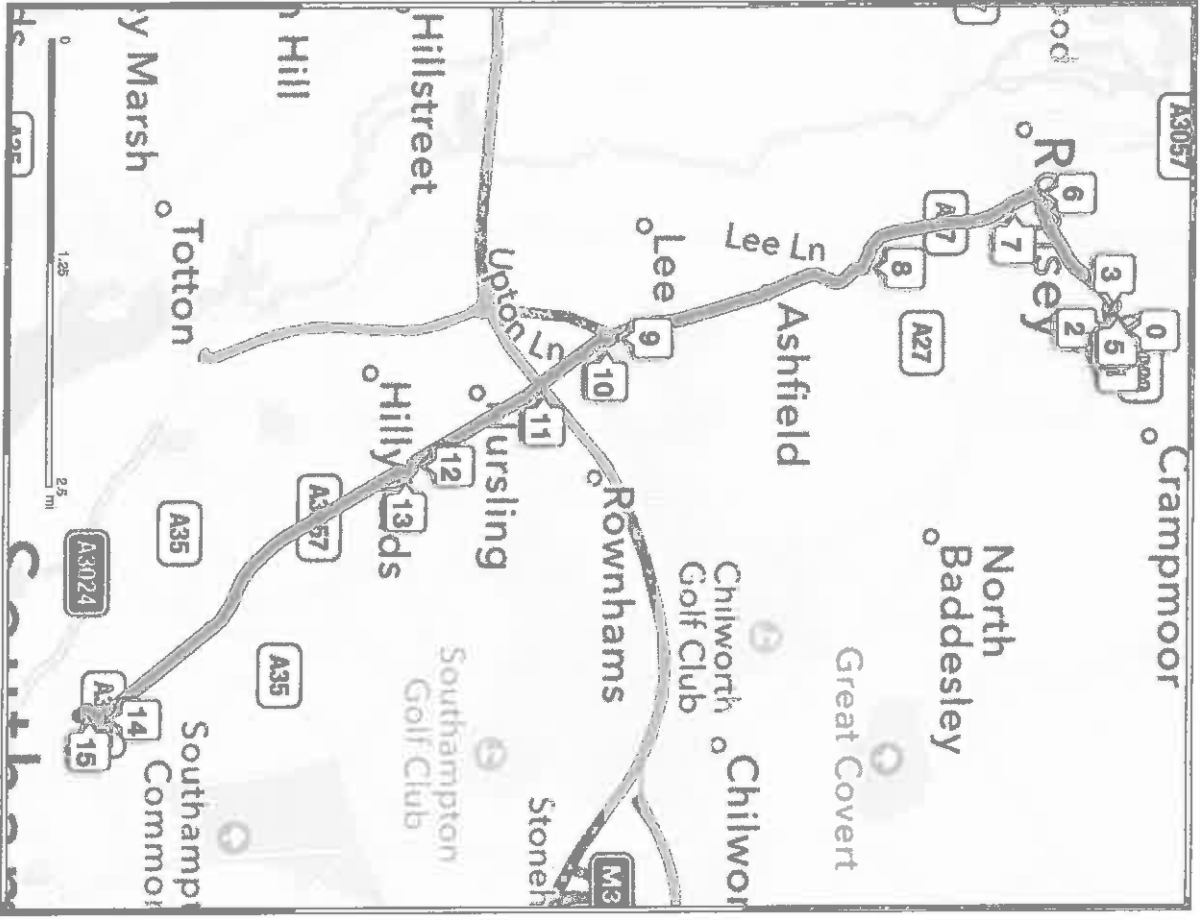
9



In 70 yd (32 mins),
Take a left on Romsey Road



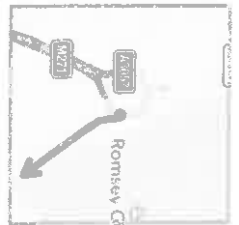
7.4 mi
2 hours 38 minutes



67 Westering

79 Park Road

10



In 0.4 mi (1 min),
Continue onto Romsey Road

11



In 0.9 mi (9 mins),
Enter the roundabout, Romsey Road

12



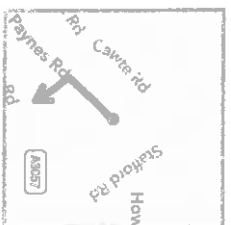
In 120 yd (19 mins),
Take a left on Romsey Road

13



In 2.2 mi (2 mins),
Take a right on Paynes Road

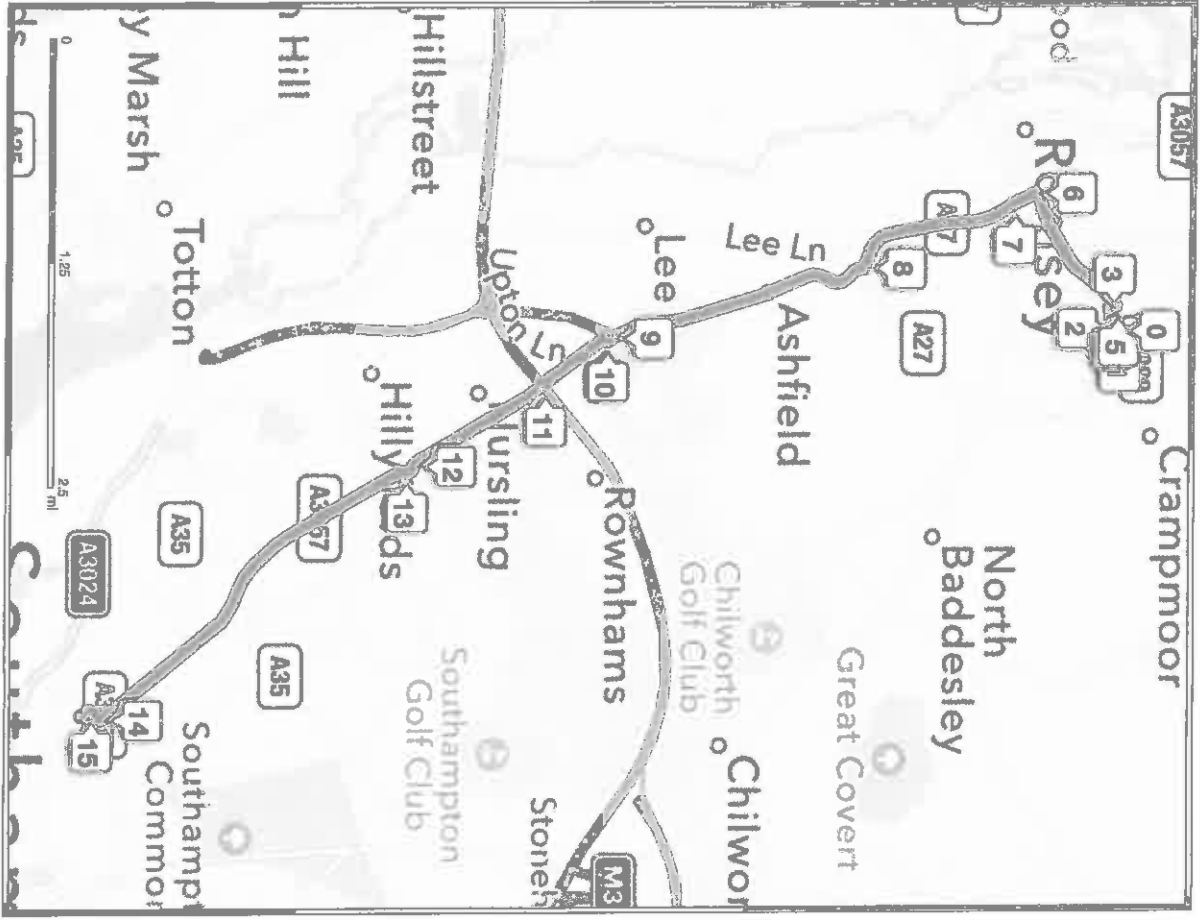
14



In 150 yd (49 mins),
Take a left on Park Road



7.4 mi
2 hours 38 minutes



67 Westering

79 Park Road

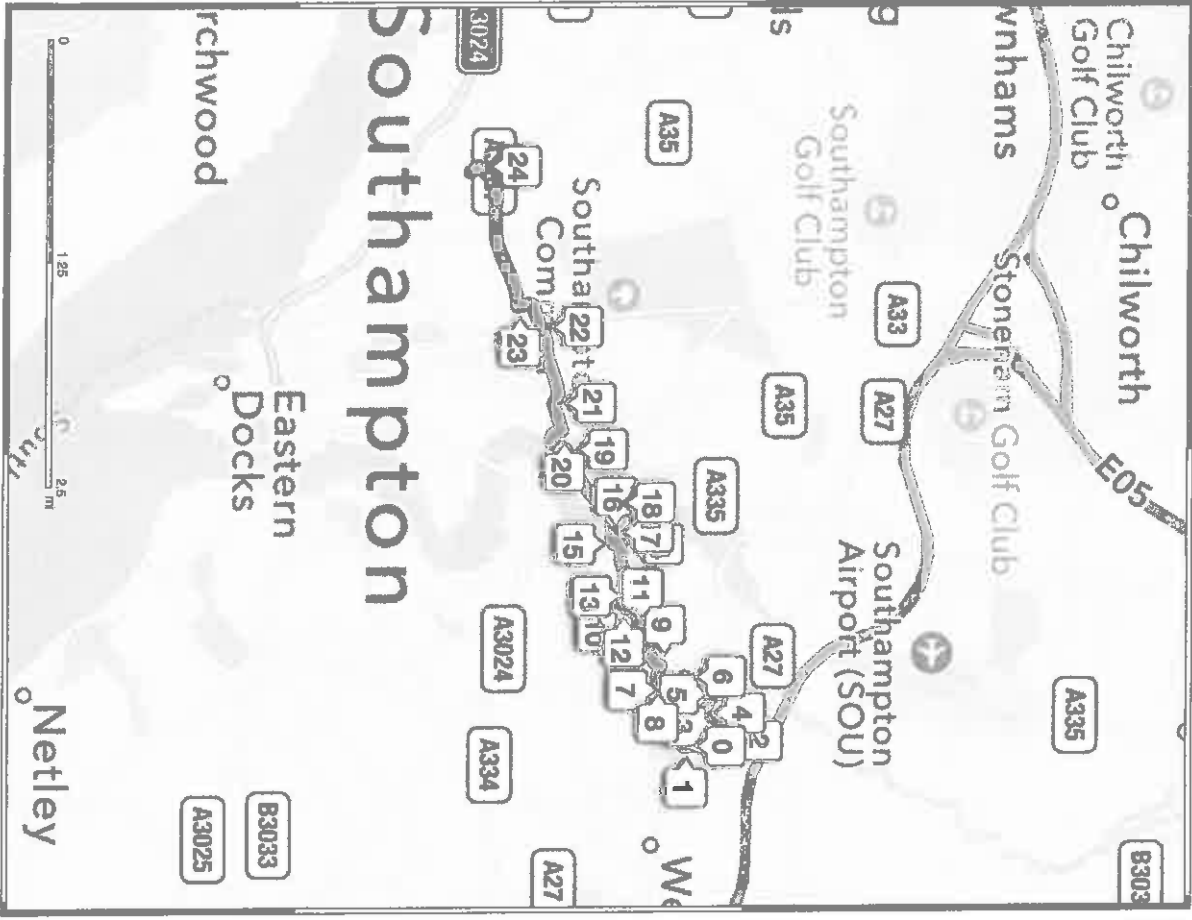


In 100 yd (2 mins),
The destination is on your left

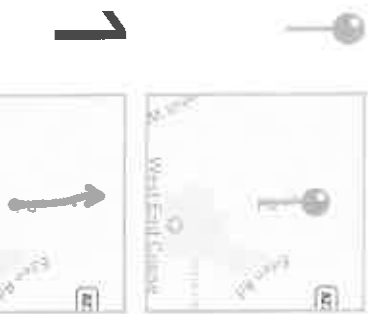
EXHIBIT - D



4.6 mi
1 hour 39 minutes



Proceed to Arun Road




In 0.2 mi,
Exit the roundabout onto
Townhill Way



In 160 yd (5 mins),
Exit the roundabout onto
Townhill Way



In 250 yd (2 mins),
Exit the roundabout onto
Atlantic Park View

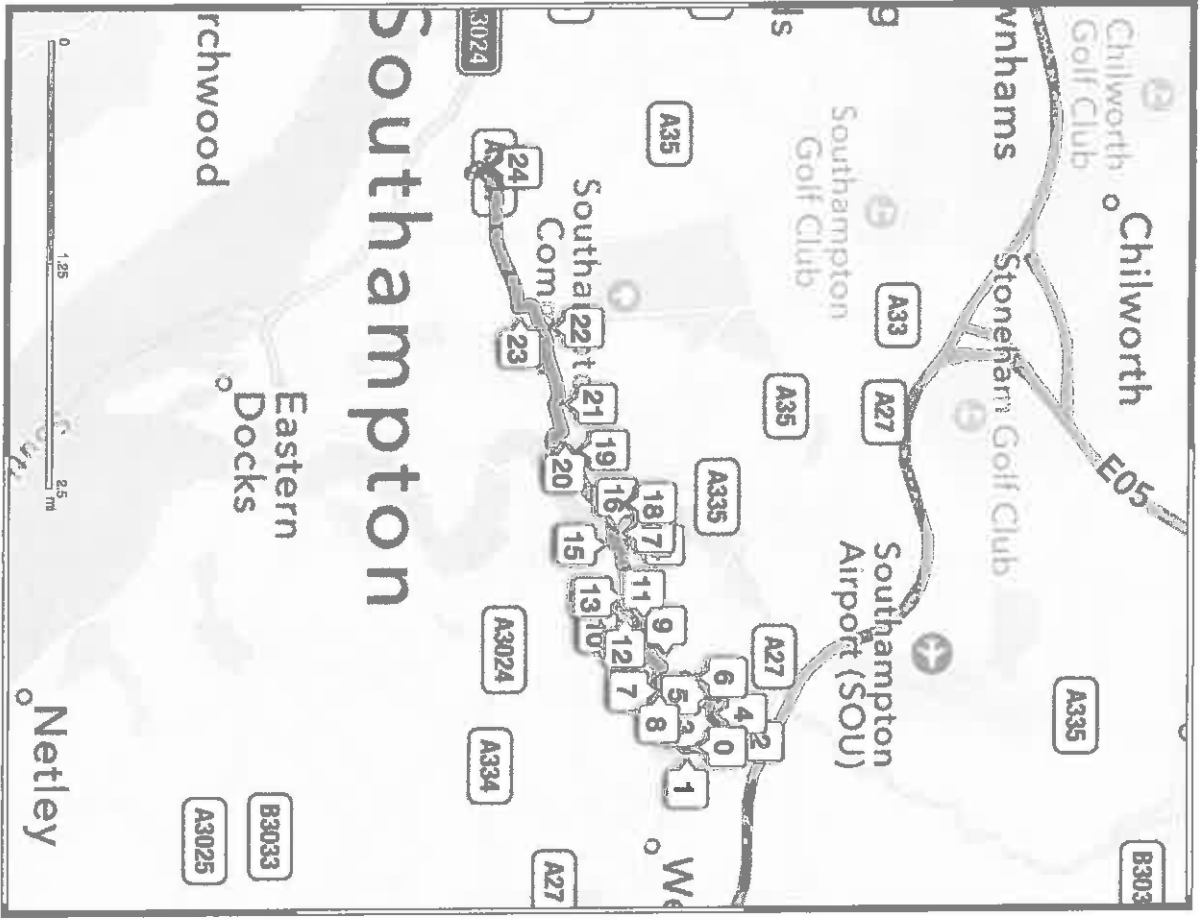


In 240 yd (4 mins),
Take a left on Cutbush Lane

40 Arun Road
79 Park Road
P. CROOK



4.6 mi
1 hour 39 minutes



5



In 0.2 mi (3 mins),
Take a left on Meggeson Avenue

6



In 220 yd (5 mins),
Take a right on Wakefield Road

7



In 140 yd (3 mins),
Take a right on Cornwall Road

8



In 160 yd (2 mins),
Take a left on Litchfield Road

9



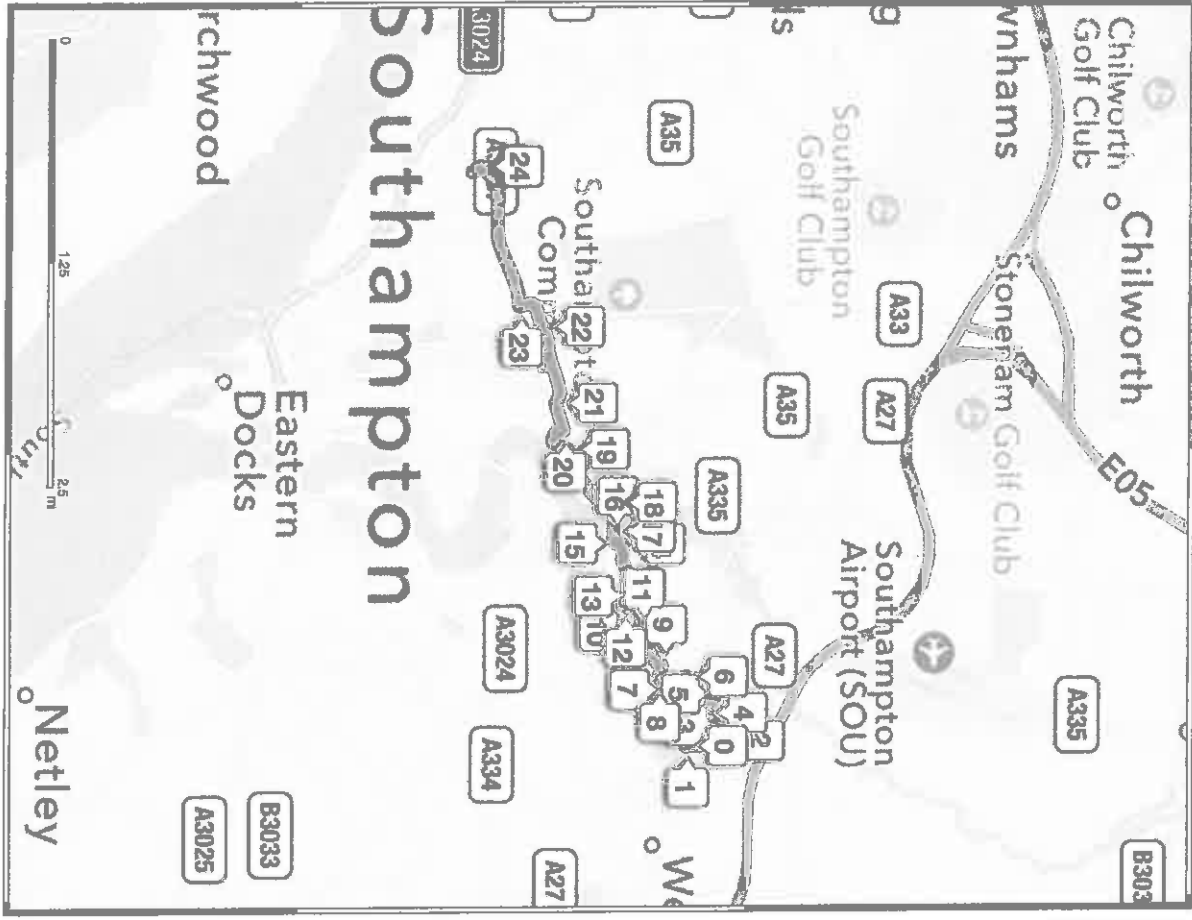
In 0.2 mi (2 mins),
Take a right on Witts Hill

40 Arun Road

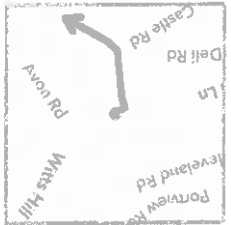
79 Park Road



4.6 mi
1 hour 39 minutes

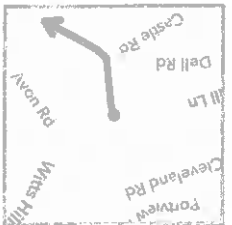


10



In 30 yd (6 mins),
Take a left on Midanbury Lane

11




In 320 yd (1 min),
Take a right on Norris Hill

12



In 140 yd (4 mins),
Take a left on Sandringham Road

13



In 0.3 mi (2 mins),
Take a left on Manor Farm Road

14



In 70 yd (7 mins),
Take a right on Bitterne Park Triangle

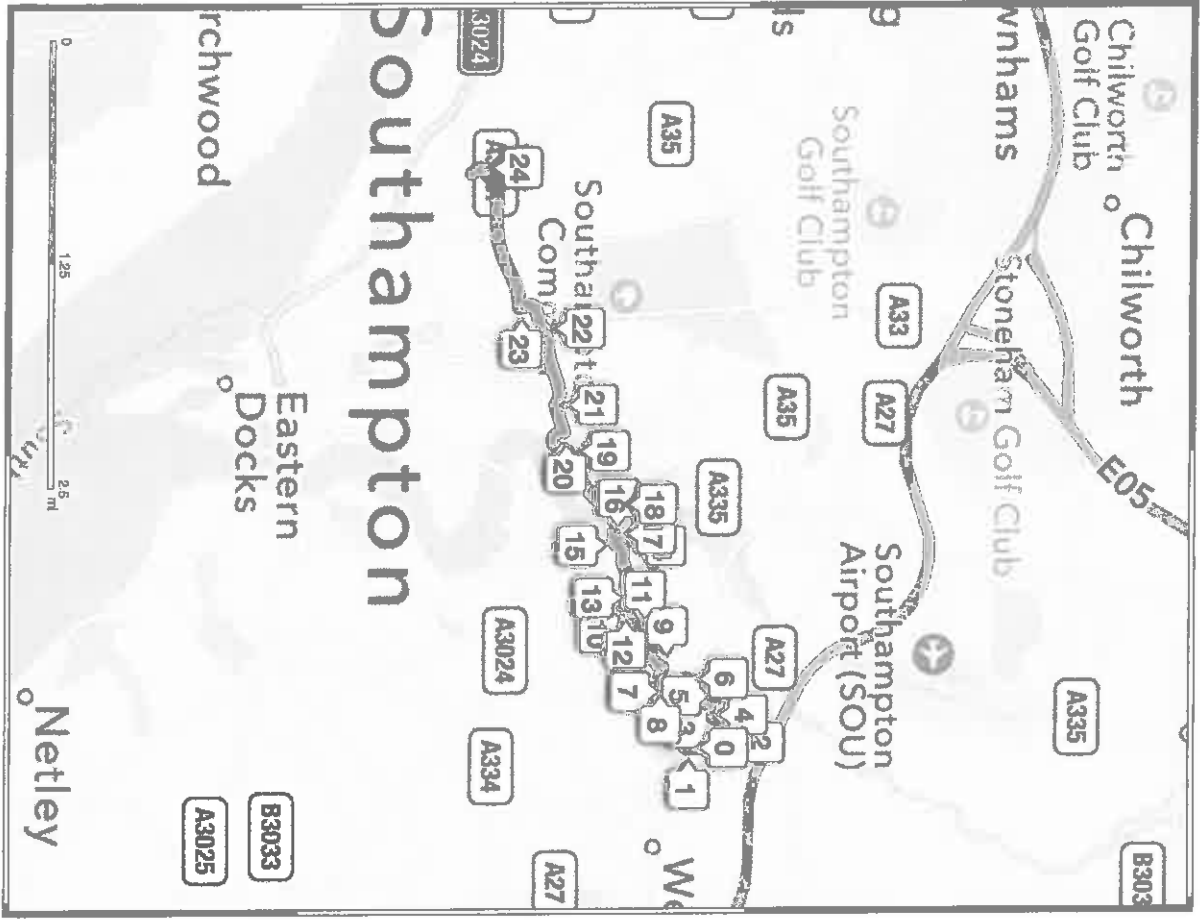
40 Arun Road

79 Park Road



4.6 mi

1 hour 39 minutes




15



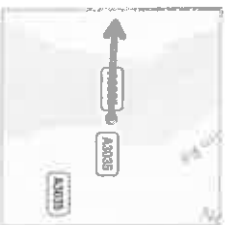
In 60 yd (1 min),
Continue onto Saint Denys
Road

16



In 50 yd (2 mins),
Continue onto Saint Denys
Road

17



In 290 yd (1 min),
Take a left on Priority Road

18



In 0.4 mi (4 mins),
Take a left on Horseshoe Bridge

19



In 0.2 mi (9 mins),
Take a left on Thomas Lewis
Way

40 Arun Road

79 Park Road



4.6 mi

1 hour 39 minutes



20

In 280 yd (5 mins),
Take a right on Thomas Lewis
Way

21

In 0.5 mi (4 mins),
Continue onto Banister Road

22

In 0.2 mi (1 1 mins),
Take a right on Archers Road

23

In 0.8 mi (5 mins),
Take a left on Park Road



In 100 yd (19 mins),
The destination is on your left

40 Arun Road

79 Park Road

